

TRAILS FROM TELLURIDE & MOUNTAIN VILLAGE



TELLURIDE'S MOUNTAINS ARE STEEP, RUGGED & HIGH ALTITUDE

Even our “easy” trails will be challenging for some visitors. Many trails require steep uphill hiking with large altitude gain.

KNOW BEFORE YOU GO: Give yourself time to acclimate and stay hydrated. Take extra food, water and warm clothing. Carry a map, practice good trail etiquette and be safe.

- **The sun is very strong at this altitude.** Use sun protection and prepare accordingly.
- **Summer thunderstorms are common.** If caught, seek shelter and stay away from ridges, trees, chair lifts and signposts.
- **Let someone know where you are going** and when you expect to return.
- **Most of the Telluride-area high country does not have cell service.** Do not rely on your cell phone for safety.
- **E-bikes allowed only** on the Hwy. 145 paved bike path, Tomboy Road, Bridal Veil Road and designated ski resort trails.
- **Be aware of dog rules:** No dogs in Keystone Gorge, Lawson Hill or Valley Floor (except on Boomerang Rd.)

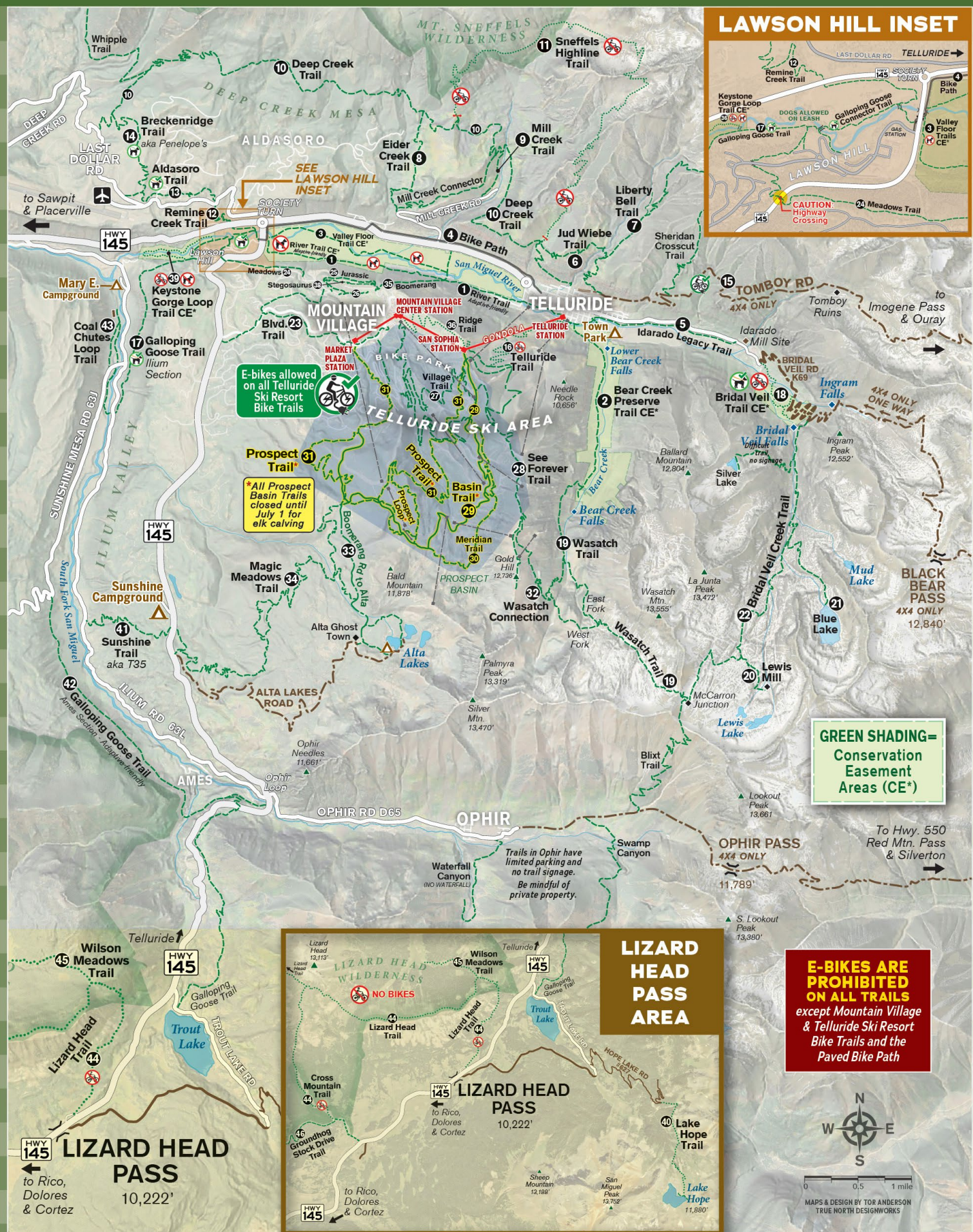
Help us protect our beloved backyard and follow local trail etiquette:

- Plan ahead and prepare.
- Travel and camp on durable surfaces.
- Dispose of waste properly.
- Don't take mining relics or pick wild flowers.
- Don't carve or mark trees.
- Minimize campfire impacts and be careful with fire.
- Respect wildlife: observe from a distance.
- Be considerate of others.

E-BIKES ALLOWED on all Mountain Village & Telluride Ski Resort Bike Trails
except Boomerang & Wasatch Connection






TELLURIDE REGIONAL TRAILS





TRAILS FROM TELLURIDE

- 1 Telluride River Trail**  2.2 miles Town Park to Boomerang. *Adaptive friendly.*
- 2 Bear Creek Preserve Trail CE***  2.5 miles one way to waterfall view. Trailhead at bottom of S. Pine St.
- 3 Valley Floor Trails CE***  2 miles from Boomerang Rd. to Society Turn. Seasonal water crossings. **No dogs.**
- 4 Paved Bike Path**  *E-bikes allowed.* 3 miles Telluride to Society Turn.
- 5 Idarado Legacy Trail**  1.3 miles Town Park to Idarado Mill. **No e-bikes.**
- 6 Jud Wiebe Trail**  3.2 miles Tomboy Road to top of Aspen St.
- 7 Liberty Bell Trail**  2.8 miles one way. Starts from Jud Wiebe.
- 8 Eider Creek Trail**  1.6 miles Mill Creek Road to Deep Creek.

- 9 Mill Creek Trail to Deep Creek**  3.5 miles from Mill Creek Road to Jud Wiebe trailhead on Aspen Street.
- 10 Deep Creek Trail**  7.5 miles from Last Dollar Road TH to Mill Creek Road TH; or 10 miles back to town.
- 11 Sneffels Highline Trail**  12.2 miles Eider Creek to Jud Wiebe Trail. **Wilderness trail, no bikes.**
- 12 Remine Creek Trail**  1.2 miles Society Turn to Aldasoro. **Dogs on leash allowed.**
- 13 Aldasoro Trail**  0.9 miles Remine to Breckenridge Trail. **Dogs on leash allowed.**
- 14 Breckenridge Trail**  aka *Penelope's*. 2.7 miles from Last Dollar TH. **Dogs on leash allowed.**
- 15 Tomboy Rd & Imogene**  *E-bikes allowed.* One way from Telluride: 5 miles to ghost town; 7 miles to top of Imogene Pass. Start at top of Oak St.

- 16 Telluride Trail**  **No bikes.** 2.6 miles Town of Telluride to top of gondola.

- 17 Galloping Goose Trail**  *Ilium Section* 1.6 miles Society Turn to Ilium Valley. **Dogs on leash allowed.**


- 18 Bridal Veil Trail CE***  1.12 miles one way parking to bottom of BV Falls. **Hiking only, no bikes. Dogs on leash allowed.**

Access to the trails below requires 2.5 miles of hiking to the top of Bridal Veil K69 road, or a 4WD high-clearance vehicle. Limited parking.




- 19 Wasatch Trail**  15.5-mile loop from Telluride via Bear Creek or Bridal Veil.

- 20 Lewis Mill**  3.5 miles from top of Bridal Veil Falls.

- 21 Blue Lake**  3 miles from top of Bridal Veil Falls.

- 22 Bridal Veil Creek Trail**  3.9 miles from top of BV Falls to Wasatch Trail at McCarron Junction.

TRAILS FROM THE GONDOLA & MOUNTAIN VILLAGE

- 23 Boulevard Trail**  2.5 miles along Mountain Village Blvd. to Hwy. 145.
- 24 Meadows Trail**  1.6 miles. From Adams Ranch Rd, connects the Meadows to Lawson Hill.
- 25 Jurassic Trail**  0.75 miles. Starts at top of Boomerang, ends at Meadows. **Bikes east to west (downhill) only.**

- 26 Big Billie's Trail**  0.4 miles one way Country Club Dr. to Adams Ranch Rd.
- 27 Village Trail***  3.4 miles. Start at top of gondola.
- 28 See Forever Trail***  2.8 miles top of gondola to top of Lift #14.

***PAID BIKE PARK TRAILS**




- 29* Basin Trail***  6 miles. Start top of gondola.
- 30* Meridian Trail***  3.2 miles. Start and end on Basin Trail.
- 31* Prospect Trail***  8.4 miles. Start at top of gondola, end Village Center.




***All Prospect Basin Trails closed until July 1 for Elk Calving**



- 32 Wasatch Connection**  1.7 miles, top of See Forever on Gold Hill down to Wasatch Trail in Bear Creek.
- 33 Boomerang to Alta**  1.85 miles one way from Magic Meadows TH to Alta ghost town.
- 34 Magic Meadows**  8.1 miles. Starts from Prospect Trail.

- 35 Boomerang**  0.2 miles, Telluride Valley Floor to Mountain Village.
- 36 Ridge Trail**  2 miles Village Center to top of gondola. **No bikes.**
- 37 Telluride Trail**  2.6 miles top of gondola to Town of Telluride. **No bikes.**
- 38 Stegosaurus**  0.72 miles long. Access via Jurassic. **Bikes west to east (uphill)**

TELLURIDE REGIONAL TRAILS

- 39 Keystone Gorge Loop Trail CE***  1.8 mile loop. Park at Lawson Hill Park & Ride. **No dogs or bikes. Guide dogs on leash permitted**
- 40 Lake Hope Trail**  2.75 miles one way. Trout Lake Rd to trailhead on Hope Lake Rd #627.
- 41 Sunshine Trail**  aka *T-35*. 1.7 miles Hwy 145 to Ilium Valley.

- 42 Galloping Goose - Ames**  3.15 miles Ophir Loop to Sunshine Mesa Rd TH. *Adaptive-friendly trail*
- 43 Coal Chutes Loop**  1.2 miles round trip. Start at bottom of Sunshine Mesa Rd in Ilium Valley.
- 44 Lizard Head to Cross Mountain Trail**  11 mile-loop or car shuttle. Top of Lizard Head Pass to Cross Mtn TH 2.5 miles south of pass on hwy. **Wilderness area, no bikes.**

- 45 Wilson Meadows**  3.5 miles one way. Start up L.H. Loop and take right fork 2.5 miles in. **No bikes.**
- 46 Groundhog Trail**  5.5 miles one way. Cross Mtn TH to Dunton Rd.

E-BIKES ARE PROHIBITED ON ALL TRAILS except Mountain Village & Telluride Ski Resort Bike Trails and the Paved Bike Path

MANY TRAILS BEGIN from Telluride & Mountain Village and dozens are within a 20-mile radius.


Wildflowers peak around mid-July; fall colors are at their peak in late September and early October.



SCAN FOR MORE INFO

The gondola is a free transportation system that links Telluride to Mountain Village. Hikers can utilize the gondola and exit at Station San Sophia for free to access hiking trails. **A biking pass or day ticket is required for bikers.**

PLEASE HELP US PROTECT our beloved backyard and follow local trail etiquette:



LEAVE NO TRACE

- **Pack out** and dispose all trash and waste.
- **Toilet paper is trash.** Pack it out, along with human waste.
- **Don't carve or mark** trees, take mining relics or pick wild flowers.
- **Travel & camp** only on durable surfaces.
- Be careful with campfires and minimize impacts. **Make sure your fire is out!**



BE PREPARED

- **Plan ahead** and be self sufficient. Bring water, food and warm layers.
- **Start early** and have a backup plan.



RESPECT WILDLIFE

Observe from a distance, especially during spring elk calving season.



YIELD TO OTHERS

- Let other trail users know your presence. **Slow down and communicate.**
- **Share the trails** and strive to make each pass safe and courteous.



BE A GOOD TRAIL STEWARD

Only use **open and legal trails**, pick up any litter and be friendly.

E-BIKES ARE PROHIBITED ON ALL TRAILS except Mountain Village & Telluride Ski Resort Bike Trails and the Paved Bike Path



Hiking



Mountain Biking



No Dogs



No Bikes



E-bikes allowed



Easier



Intermediate



Difficult



Experts Only

TRAIL RATINGS ARE SUBJECTIVE. Start with easy trails to assess your ability. Distances are approximate.

EMERGENCIES CALL 911

THE LANDS DEPICTED ON THESE MAPS are the traditional, ancestral and unceded homelands of the Nuchu (Ute) & Pueblos people.

THESE MAPS ARE A COLLABORATION BETWEEN THE U.S. FOREST SERVICE, SAN MIGUEL COUNTY, TOWN OF MOUNTAIN VILLAGE & TOWN OF TELLURIDE



CONTACT INFORMATION

US Forest Service
NORWOOD RANGER DISTRICT
www.fs.fed.us/r2/gmug

San Miguel County
PARKS & OPEN SPACE
www.sanmiguelcountyco.gov

Town of Telluride
OPEN SPACE COMMISSION
www.telluride-co.gov

Town of Mountain Village
RECREATION
www.townofmountainvillage.com

This map information can be found online at **telluride.com/hikingtrails**