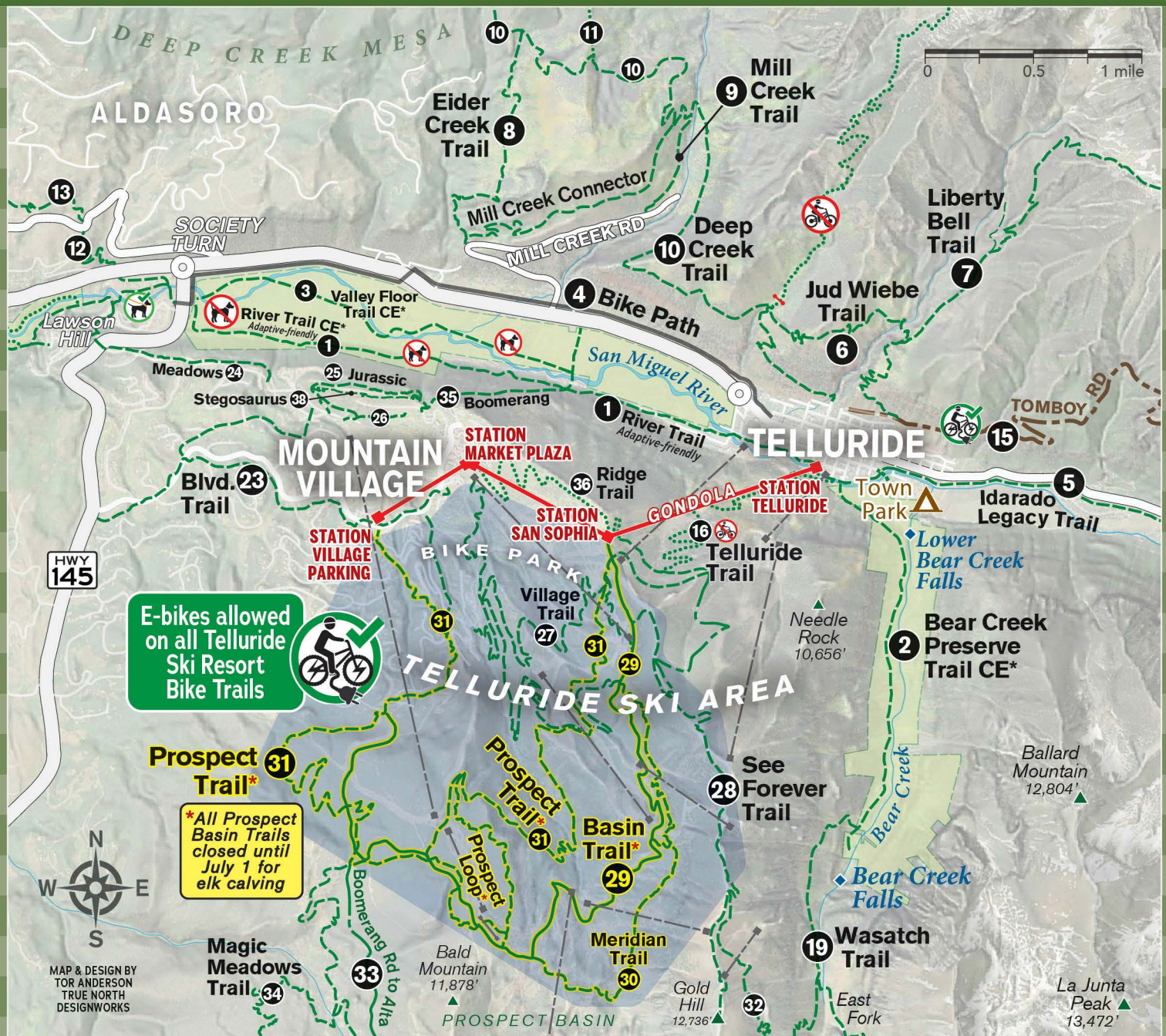


## TRAILS FROM TELLURIDE & MOUNTAIN VILLAGE



## TELLURIDE'S MOUNTAINS ARE STEEP, RUGGED & HIGH ALTITUDE

**Even our “easy” trails will be challenging for some visitors. Many trails require steep uphill hiking with large altitude gain.**

**KNOW BEFORE YOU GO:** Give yourself time to acclimate and stay hydrated. Take extra food, water and warm clothing. Carry a map, practice good trail etiquette and be safe.

- **The sun is very strong at this altitude.**  
Use sun protection and prepare accordingly.
- **Summer thunderstorms are common.** If caught, seek shelter and stay away from ridges, trees, chair lifts and signposts.
- **Let someone know where you are going** and when you expect to return.
- **Most of the Telluride-area high country does not have cell service.** Do not rely on your cell phone for safety.
- **E-bikes allowed only** on the Hwy. 145 paved bike path, Tomboy Road, Bridal Veil Road and designated ski resort trails.
- **Be aware of dog rules:** No dogs in Keystone Gorge, Lawson Hill or Valley Floor *(except on Boomerang Rd.)*

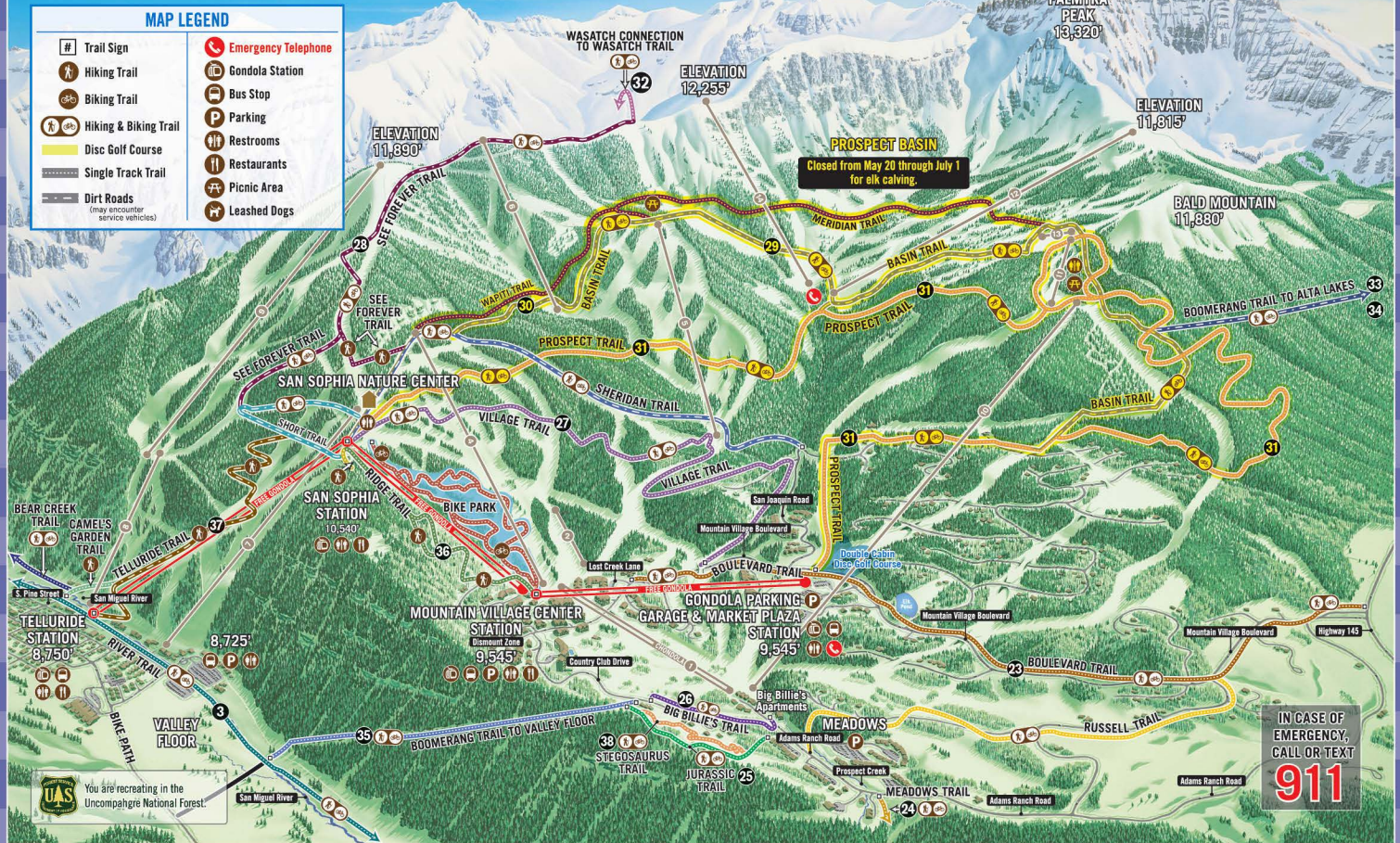
**Help us protect our  
beloved backyard and  
follow local trail etiquette:**

- Plan ahead and prepare.
- Travel and camp on durable surfaces.
- Dispose of waste properly.
- Don't take mining relics or pick wild flowers.
- Don't carve or mark trees.
- Minimize campfire impacts and be careful with fire.
- Respect wildlife: observe from a distance.
- Be considerate of others.



# TRAILS FROM MOUNTAIN VILLAGE

**E-BIKES ALLOWED** on all Mountain Village & Telluride Ski Resort Bike Trails except Boomerang & Wasatch Connection





# TELLURIDE REGIONAL TRAILS





## TRAILS FROM TELLURIDE

- 1 Telluride River Trail**   
2.2 miles Town Park to Boomerang.  
*Adaptive friendly.*
- 2 Bear Creek Preserve Trail CE\***   
2.5 miles one way to waterfall view.  
Trailhead at bottom of S. Pine St.
- 3 Valley Floor Trails CE\***   
2 miles from Boomerang Rd. to Society Turn. Seasonal water crossings. **No dogs.**
- 4 Paved Bike Path**   
*E-bikes allowed.*  
3 miles Telluride to Society Turn.
- 5 Idarado Legacy Trail**   
1.3 miles Town Park to Idarado Mill. **No e-bikes.**
- 6 Jud Wiebe Trail**   
3.2 miles Tomboy Road to top of Aspen St.
- 7 Liberty Bell Trail**   
2.8 miles one way. Starts from Jud Wiebe.
- 8 Eider Creek Trail**   
1.6 miles Mill Creek Road to Deep Creek.

- 9 Mill Creek Trail to Deep Creek**   
3.5 miles from Mill Creek Road to Jud Wiebe trailhead on Aspen Street.
- 10 Deep Creek Trail**   
7.5 miles from Last Dollar Road TH to Mill Creek Road TH; or 10 miles back to town.
- 11 Sneffels Highline Trail**   
12.2 miles Eider Creek to Jud Wiebe Trail. **Wilderness trail, no bikes.**
- 12 Remine Creek Trail**   
1.2 miles Society Turn to Aldasoro.  
**Dogs on leash allowed.**
- 13 Aldasoro Trail**   
0.9 miles Remine to Breckenridge Trail.  
**Dogs on leash allowed.**
- 14 Breckenridge Trail**   
aka *Penelope's*. 2.7 miles from Last Dollar TH.  
**Dogs on leash allowed.**
- 15 Tomboy Rd & Imogene**   
*E-bikes allowed.* One way from Telluride: 5 miles to ghost town; 7 miles to top of Imogene Pass. Start at top of Oak St.

- 16 Telluride Trail**  **No bikes.**  
2.6 miles Town of Telluride to top of gondola.

- 17 Galloping Goose Trail**   
*Ilium Section* 1.6 miles Society Turn to Ilium Valley. **Dogs on leash allowed.**

- 18 Bridal Veil Trail CE\***   
1.12 miles one way parking to bottom of BV Falls. **Hiking only, no bikes.**  
**Dogs on leash allowed.**

Access to the trails below requires 2.5 miles of hiking to the top of Bridal Veil K69 road, or a 4WD high-clearance vehicle. Limited parking.

- 19 Wasatch Trail**   
15.5-mile loop from Telluride via Bear Creek or Bridal Veil.


- 20 Lewis Mill**   
3.5 miles from top of Bridal Veil Falls.

- 21 Blue Lake**   
3 miles from top of Bridal Veil Falls.

- 22 Bridal Veil Creek Trail**   
3.9 miles from top of BV Falls to Wasatch Trail at McCarron Junction.

## TRAILS FROM THE GONDOLA & MOUNTAIN VILLAGE

- 23 Boulevard Trail**   
2.5 miles along Mountain Village Blvd. to Hwy. 145.

- 24 Meadows Trail**   
1.6 miles. From Adams Ranch Rd, connects the Meadows to Lawson Hill.

- 25 Jurassic Trail**   
0.75 miles. Starts at top of Boomerang, ends at Meadows.  
**Bikes east to west (downhill) only.**

- 26 Big Billie's Trail**   
0.4 miles one way Country Club Dr. to Adams Ranch Rd.

- 27 Village Trail\***   
3.4 miles.  
Start at top of gondola.

- 28 See Forever Trail\***   
2.8 miles top of gondola to top of Lift #14.

**\*PAID BIKE PARK TRAILS**

- 29\* Basin Trail\***   
6 miles. Start top of gondola.

- 30\* Meridian Trail\***   
3.2 miles. Start and end on Basin Trail.

- 31\* Prospect Trail\***   
8.4 miles. Start at top of gondola, end Village Center.

**\* All Prospect Basin Trails closed until July 1 for Elk Calving**


- 32 Wasatch Connection**   
1.7 miles, top of See Forever on Gold Hill down to Wasatch Trail in Bear Creek.


- 33 Boomerang to Alta**   
1.85 miles one way from Magic Meadows TH to Alta ghost town.

- 34 Magic Meadows**   
8.1 miles. Starts from Prospect Trail.

- 35 Boomerang**   
0.2 miles, Telluride Valley Floor to Mountain Village.

- 36 Ridge Trail**   
2 miles Village Center to top of gondola. **No bikes.**


- 37 Telluride Trail**   
2.6 miles top of gondola to Town of Telluride. **No bikes.**


- 38 Stegosaurus**   
0.72 miles long.  
Access via Jurassic. **Bikes west to east (uphill) only.**


## TELLURIDE REGIONAL TRAILS


- 39 Keystone Gorge Loop Trail CE\***   
1.8 mile loop. Park at Lawson Hill Park & Ride. **No dogs or bikes.**  
**Guide dogs on leash permitted**


- 40 Lake Hope Trail**   
2.75 miles one way. Trout Lake Rd to trailhead on Hope Lake Rd #627.

- 41 Sunshine Trail**   
aka *T-35*. 1.7 miles Hwy 145 to Ilium Valley.

- 42 Galloping Goose - Ames**   
3.15 miles Ophir Loop to Sunshine Mesa Rd TH. **Adaptive-friendly trail**

- 43 Coal Chutes Loop**   
1.2 miles round trip. Start at bottom of Sunshine Mesa Rd in Ilium Valley.

- 44 Lizard Head to Cross Mountain Trail**   
11 mile-loop or car shuttle. Top of Lizard Head Pass to Cross Mtn TH 2.5 miles south of pass on hwy. **Wilderness area, no bikes.**

- 45 Wilson Meadows**   
3.5 miles one way.  
Start up L.H. Loop and take right fork 2.5 miles in. **No bikes.**

- 46 Groundhog Trail**   
5.5 miles one way.  
Cross Mtn TH to Dunton Rd.

**E-BIKES ARE PROHIBITED ON ALL TRAILS except Mountain Village & Telluride Ski Resort Bike Trails and the Paved Bike Path**



# MANY TRAILS BEGIN from Telluride & Mountain Village and dozens are within a 20-mile radius.


Wildflowers peak around mid-July; fall colors are at their peak in late September and early October.



SCAN FOR MORE INFO

The gondola is a free transportation system that links Telluride to Mountain Village. Hikers can utilize the gondola and exit at Station San Sophia for free to access hiking trails. **A biking pass or day ticket is required for bikers.**

## PLEASE HELP US PROTECT our beloved backyard and follow local trail etiquette:



### LEAVE NO TRACE

- **Pack out** and dispose all trash and waste.
- **Toilet paper is trash.** Pack it out, along with human waste.
- **Don't carve or mark** trees, take mining relics or pick wild flowers.
- **Travel & camp** only on durable surfaces.
- Be careful with campfires and minimize impacts. **Make sure your fire is out!**



### BE PREPARED

- **Plan ahead** and be self sufficient. Bring water, food and warm layers.
- **Start early** and have a backup plan.



### RESPECT WILDLIFE

Observe from a distance, especially during spring elk calving season.



### YIELD TO OTHERS

- Let other trail users know your presence. **Slow down and communicate.**
- **Share the trails** and strive to make each pass safe and courteous.



### BE A GOOD TRAIL STEWARD

Only use **open and legal trails**, pick up any litter and be friendly.

## E-BIKES ARE PROHIBITED ON ALL TRAILS except Mountain Village & Telluride Ski Resort Bike Trails and the Paved Bike Path



Hiking



Mountain Biking



No Dogs



No Bikes



E-bikes allowed



Easier



Intermediate



Difficult



Experts Only

**TRAIL RATINGS ARE SUBJECTIVE.** Start with easy trails to assess your ability. Distances are approximate.

## EMERGENCIES CALL 911

**THE LANDS DEPICTED ON THESE MAPS** are the traditional, ancestral and unceded homelands of the Nuchu (Ute) & Pueblos people.

THESE MAPS ARE A COLLABORATION BETWEEN THE U.S. FOREST SERVICE, SAN MIGUEL COUNTY, TOWN OF MOUNTAIN VILLAGE & TOWN OF TELLURIDE



### CONTACT INFORMATION

**US Forest Service**  
NORWOOD RANGER DISTRICT  
[www.fs.fed.us/r2/gmug](http://www.fs.fed.us/r2/gmug)

**San Miguel County**  
PARKS & OPEN SPACE  
[www.sanmiguelcountyco.gov](http://www.sanmiguelcountyco.gov)

**Town of Telluride**  
OPEN SPACE COMMISSION  
[www.telluride-co.gov](http://www.telluride-co.gov)

**Town of Mountain Village**  
RECREATION  
[www.townofmountainvillage.com](http://www.townofmountainvillage.com)

This map information can be found online at **[telluride.com/hikingtrails](http://telluride.com/hikingtrails)**